



Documento programmatico per la  
rigenerazione urbana (D.P.R.U.)  
Legge Regionale 29 Luglio 2008, n.21

Redattori:  
Dott. Ing. Domenico **MANCINI**  
Dott. Ing. Luigi **TALO'**









R.U.P.:  
Dott. Ing. Davide **FANIGLIULO**

Descrizione elaborato:  
Ambito territoriale con vincoli PPTR  
GEOMORFOLOGICA

Aggiornamenti  
n.ro data

Data: Agosto 2017  
Disegno n.

03

-  Confini comunali
-  UCP\_versanti\_pendenza20%
-  UCP\_Lame\_gravine
-  UCP\_Inghiottoi\_50m
-  UCP\_Grotte\_100m
-  UCP\_geositi\_100m
-  UCP\_Doline
-  UCP\_Cordoni Dunari

Scala grafica 1:25000

